CONTROL MONUMENTS NUMBER 14

HORIZONTAL DATUM:

INDIANA STATE PLANE WEST NAD83 (NSRS 2007) (U.S. FEET)

NORTHING: 992242.44

EASTING: 2907265.42

WGS 1984 NAD83 (NSRS 2007) (U.S. FEET)

LATITUDE: 37°58'20.43637"

LONGITUDE: 87°14'28.03981"

CAP DETAIL

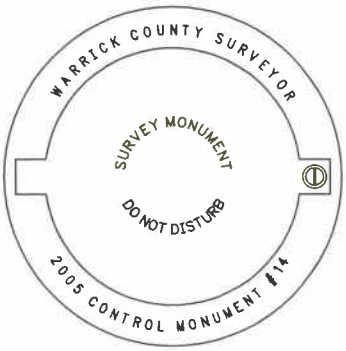

NOTE: PHOTOGRAPH TAKEN AT CAP FACING NORTH (JULY 2006).

POINT REFERENCE

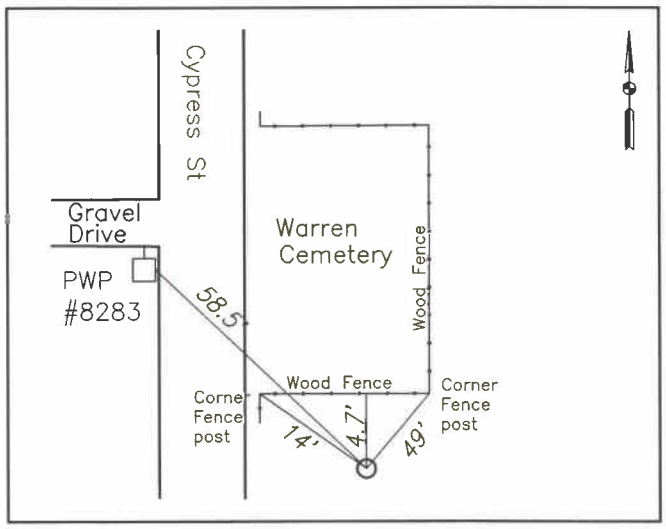
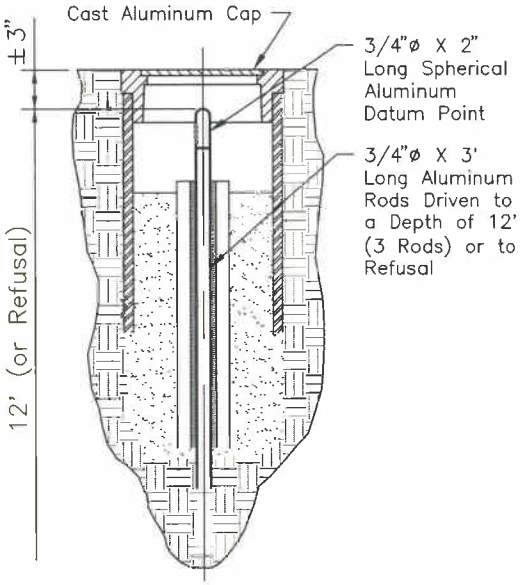
TYPICAL MONUMENT DETAIL